

Swachhata Hi Seva Program

Date: 07.10.2023

MPEDA - RGCA HO, Sirkali

Activity: Cleaning at RGCA Head Office premises at Sirkali TK, Mayiladuthurai Dist, Tamil Nadu.







MPEDA - RGCA Seabass and Mud Crab Hatcheries, Thoduvai

Activity: Cleaning activities at RGCA Seabass and Mudcrab Hatchery Projects Thoduvai, Sirkali TK, Mayiladuthurai Dist, Tamil Nadu.






 **GPS Map Camera**


Thirumullaivasal, Tamil Nadu, India
7R7Q+GJF, Thirumullaivasal, Tamil Nadu 609115, India
Lat 11.264909°
Long 79.838847°
07/10/23 04:57 PM GMT +05:30

 Google



 **GPS Map Camera**

Thirumullaivasal, Tamil Nadu, India
7R7Q+GJF, Thirumullaivasal, Tamil Nadu 609115, India
Lat 11.264909°
Long 79.838847°
07/10/23 03:05 PM GMT +05:30

 Google



MPEDA - RGCA AQF, Chennai

Activity: Cleaning activities at Aquatic Quarantine Facility Premises, Neelankarai, Chennai, Tamil Nadu.





Chennai, Tamil Nadu, India


4/57, Sri Kapaleeswarar Nagar, Neelankarai, Chennai, Tamil Nadu 600041, India

Lat 12.9484°

Long 80.260954°

07/10/23 04:03 PM GMT +05:30

GPS Map Camera



Chennai, Tamil Nadu, India

4/26, Neelankarai, Chennai, Tamil Nadu 600041, India

Lat 12.949926°

Long 80.260881°

07/10/23 04:21 PM GMT +05:30

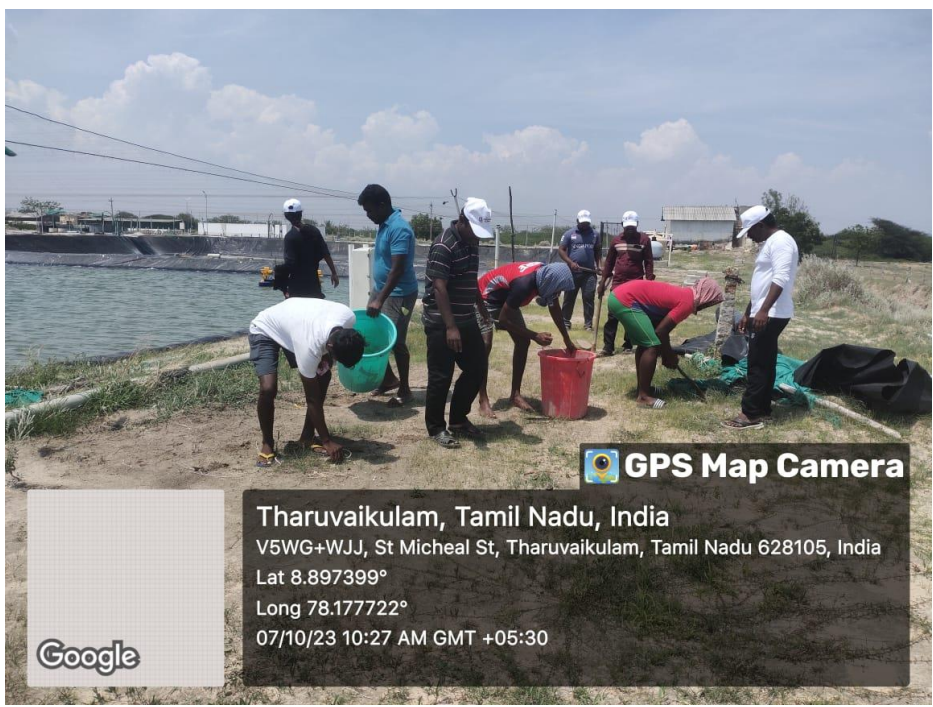
GPS Map Camera



Chennai, Tamil Nadu, India
4/22, Sri Kapaleeswarar Nagar, Neelankarai, Chennai, Tamil Nadu 600041, India
Lat 12.945697°
Long 80.260723°
07/10/23 04:27 PM GMT +05:30

MPEDA - RGCA Artemia Project, Tharuvaikulam

Activity: Cleaning activities at Artemia Project premises at Tharuvaikulam, Thoothukudi Dist, Tamil Nadu.



Tharuvaikulam, Tamil Nadu, India
V5WG+WJJ, St Micheal St, Tharuvaikulam, Tamil Nadu 628105, India
Lat 8.897399°
Long 78.177722°
07/10/23 10:27 AM GMT +05:30





MPEDA - RGCA Artemia Demo Farm Project, Ramanathapuram

Activity: Cleaning activity at Artemia Demo Farm Project, Ramanathapuram Tamil Nadu.





Chitturuvadi, Tamil Nadu, India
Chitturuvadi, Tamil Nadu, India
Lat 9.625761°
Long 78.946524°
07/10/23 09:45 AM GMT +05:30




Chitturuvadi, Tamil Nadu, India
Chitturuvadi, Tamil Nadu, India
Lat 9.625786°
Long 78.946496°
07/10/23 09:45 AM GMT +05:30



MPEDA - RGCA SEU, Rajakkamangalam

Activity: Cleaning activities at SEU Rajakkamangalam, Kanyakumari Dist, Tamil Nadu.





GPS Map Camera



Murungavilai, Tamil Nadu, India
49C6+8MW, Murungavilai, Ganapathipuram, Tamil Nadu 629202, India
Lat 8.120589°
Long 77.361159°
07/10/23 10:17 AM GMT +05:30



GPS Map Camera



Murungavilai, Tamil Nadu, India
49C6+8MW, Murungavilai, Ganapathipuram, Tamil Nadu 629202, India
Lat 8.120589°
Long 77.361159°
07/10/23 10:18 AM GMT +05:30



GPS Map Camera



Murungavilai, Tamil Nadu, India
49C6+M48, Murungavilai, Ganapathipuram, Tamil Nadu 629202, India
Lat 8.121667°
Long 77.361071°
07/10/23 10:17 AM GMT +05:30



MPEDA - RGCA ADF, Karaikal

Activity: Cleaning activities at Aquaculture Demonstration Farm, Karaikal, UT of Puducherry.





 **GPS Map Camera**

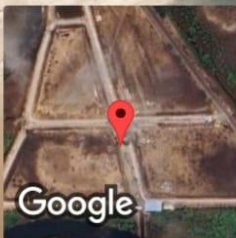


Google

Karaikal, Puducherry, India
WR4V+J83, Karaikal, Puducherry 609602, India
Lat 10.907566°
Long 79.842415°
07/10/23 12:54 PM GMT +05:30



 **GPS Map Camera**



Google

कराईकल, पुडुचेरी, भारत
WR4V+J83, कराईकल, पुडुचेरी 609602, भारत
Lat 10.906505°
Long 79.842769°
07/10/23 01:39 PM GMT +05:30

MPEDA - RGCA BMC, Visakhapatnam

Activity: Cleaning activities at Broodstock Multiplication Centre, Visakhapatnam, Andhra Pradesh.






 **GPS Map Camera**



Kapuluppada, Andhra Pradesh, India
RCM7+P7R, Mangamari Peta, Kapuluppada, Visakhapatnam, Andhra Pradesh
530048, India
Lat 17.834558°
Long 83.413806°
07/10/23 11:30 AM GMT +05:30



 **GPS Map Camera**



Kapuluppada, Andhra Pradesh, India
RCM7+P7R, Mangamari Peta, Kapuluppada, Visakhapatnam, Andhra Pradesh
530048, India
Lat 17.834455°
Long 83.413599°
07/10/23 11:49 AM GMT +05:30

MPEDA - RGCA Tilapia Project, Manikonda

Activity: Cleaning activities at Tilapia Project, Manikonda, Krishna Dist, Andhra Pradesh.





MPEDA - RGCA MFHP, Pozhiyoor & Cage Facility Muttom

Activity: Cleaning activities at Marine Finfish Hatchery Project, Pozhiyoor and Cage Facility at Muttom, Thiruvananthapuram Dist, Kerala.





 **GPS Map Camera**



Pozhiyoor, Kerala, India

73VW+W8H, Fisherman Colony Kurshadi, Pozhiyoor, Kulathoor, Kerala 629160, India

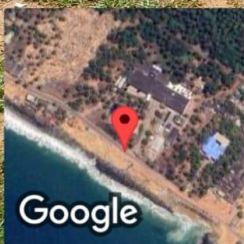
Lat 8.294511°

Long 77.095668°

07/10/23 10:18 AM GMT +05:30



 **GPS Map Camera**




Pozhiyoor, Kerala, India

73VW+W8H, Fisherman Colony Kurshadi, Pozhiyoor, Kulathoor, Kerala 629160, India

Lat 8.294499°

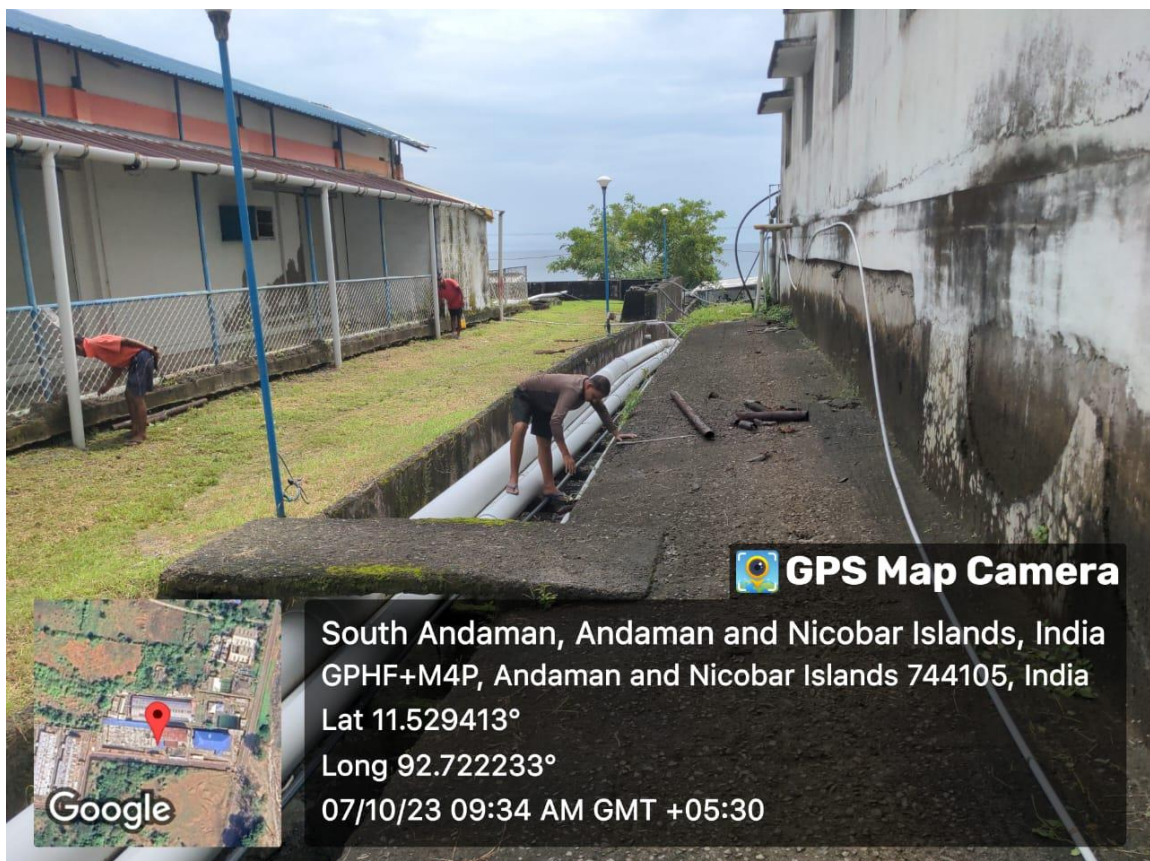
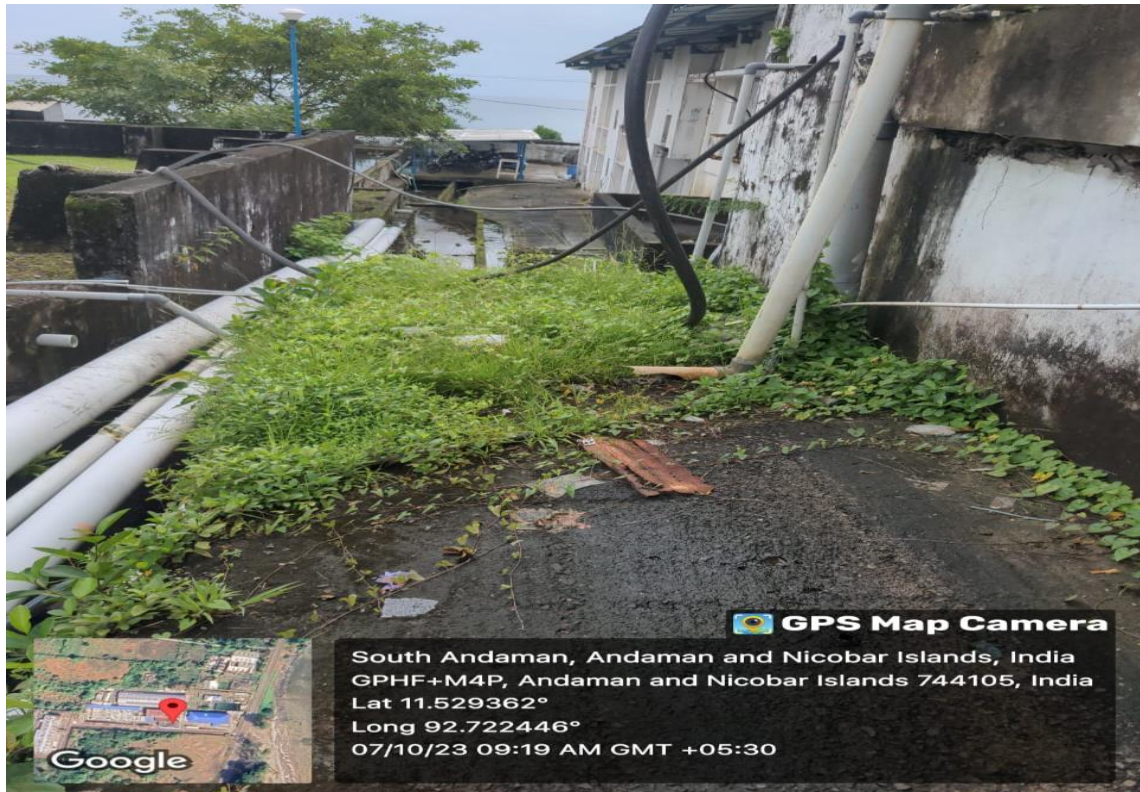
Long 77.095682°

07/10/23 10:39 AM GMT +05:30




MPEDA - RGCA DTSP, Andaman

Activity: Cleaning activity at RGCA Domestication of Tiger Shrimp Project (DTSP) premises at Kodyaghat, South Andaman.

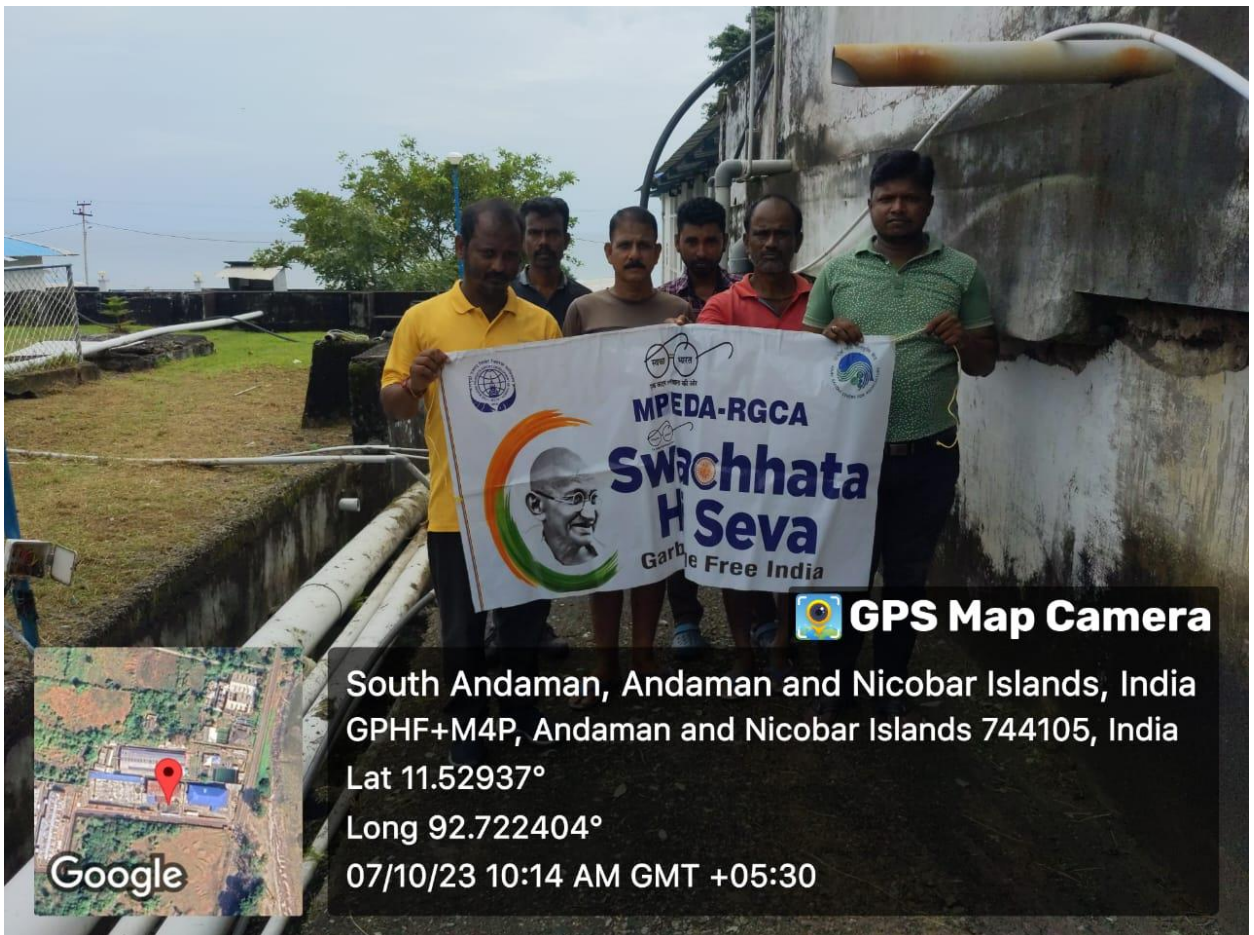




 **GPS Map Camera**



South Andaman, Andaman and Nicobar Islands, India
GPHF+M4P, Andaman and Nicobar Islands 744105, India
Lat 11.529382°
Long 92.722487°
07/10/23 09:46 AM GMT +05:30



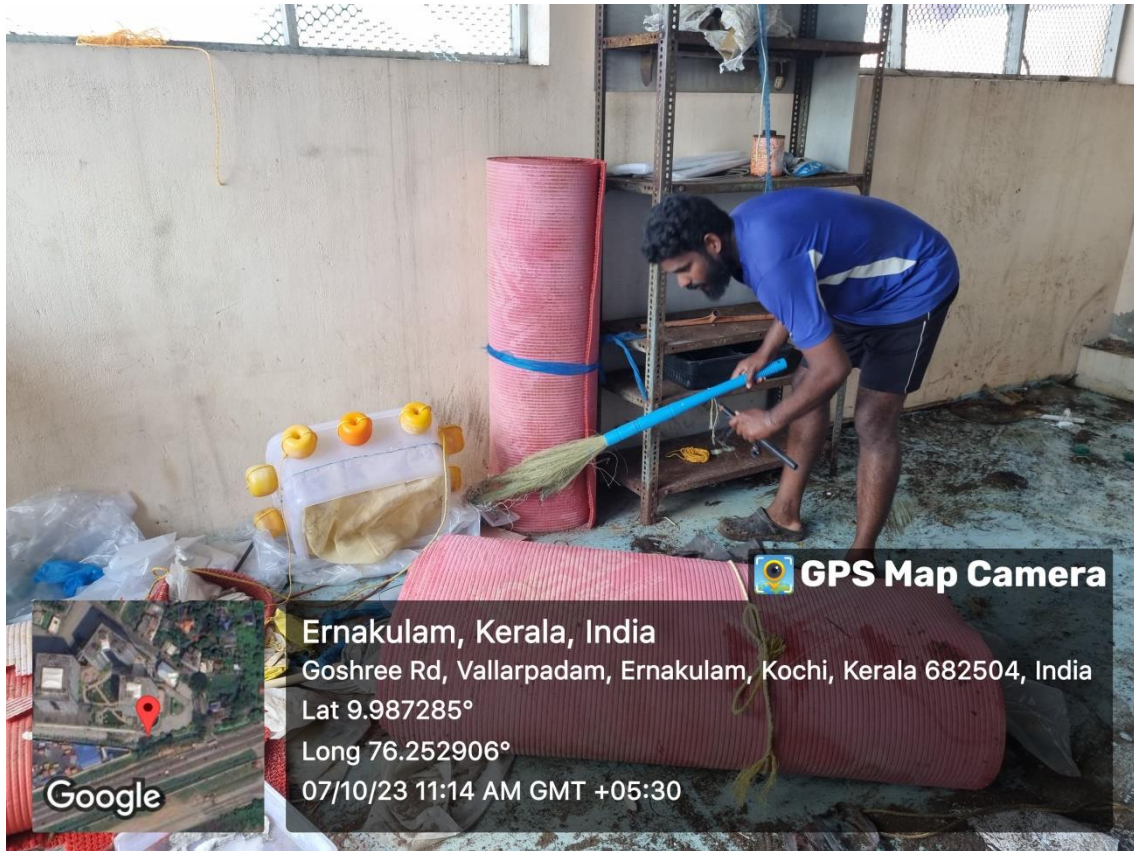
 **GPS Map Camera**



South Andaman, Andaman and Nicobar Islands, India
GPHF+M4P, Andaman and Nicobar Islands 744105, India
Lat 11.52937°
Long 92.722404°
07/10/23 10:14 AM GMT +05:30

MPEDA - RGCA MAC, Vallarpadam

Activity: Cleaning activity at Office premises of Multispecies Aquaculture Complex, Vallarpadam, Ernakulam, Kerala.





Google

Ernakulam, Kerala, India

Goshree Rd, Vallarpadam, Ernakulam, Kochi, Kerala 682504, India

Lat 9.987285°

Long 76.252906°

07/10/23 11:14 AM GMT +05:30

 **GPS Map Camera**



Google

Kochi, Kerala, India

Vallarpadom Post, X7Q4+RMV, Vallarpadam, Kochi, Ernakulam, Kerala

682504, India

Lat 9.989983°

Long 76.257021°

07/10/23 10:55 AM GMT +05:30

 **GPS Map Camera**



 **GPS Map Camera**



Kochi, Kerala, India

Vallarpadom Post, X7Q4+RMV, Vallarpadam, Kochi, Ernakulam, Kerala

682504, India

Lat 9.989289°

Long 76.256663°

07/10/23 04:52 PM GMT +05:30



 **GPS Map Camera**



Kochi, Kerala, India

Vallarpadom Post, X7Q4+RMV, Vallarpadam, Kochi, Ernakulam, Kerala 682504,

India

Lat 9.989914°

Long 76.256759°

07/10/23 05:12 PM GMT +05:30